
2
6
7
9



1.



2.



3.

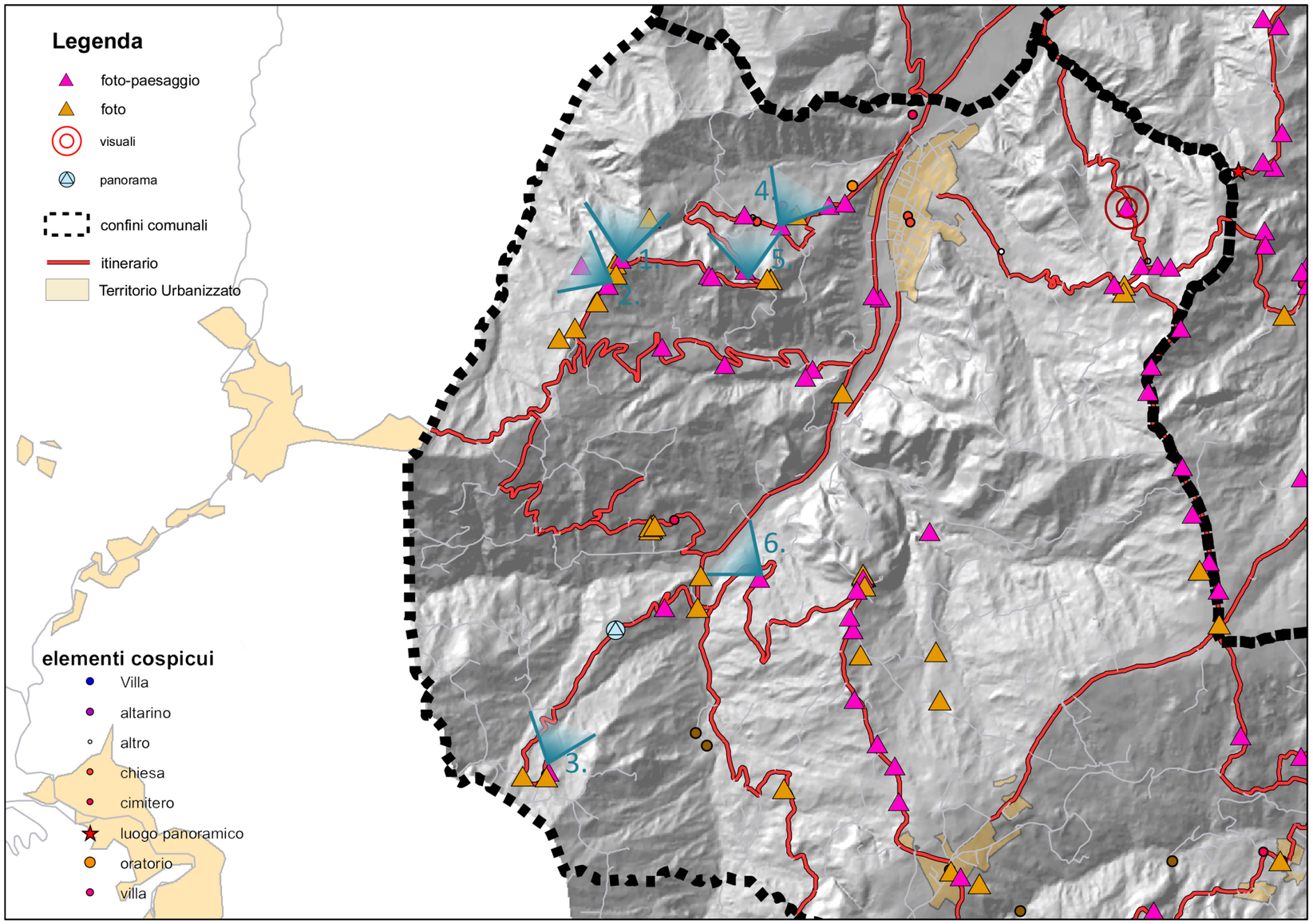
Legenda
foto-paesaggio
foto
visuali
panorama
confini comunali
itinerario
Territorio Urbanizzato
elementi cospicui
Villa
altarino
altro
chiesa
cimitero
luogo panoramico
oratorio
villa
1.
2.
3.
4.
5.
6.



4.



5.



6.

ITINERARIO_00: CORREDO FOTOGRAFICO

IN SINISTRA ALTO SAMOGGIA E DEL CRINALE DEL SAMOGGIA GHIAIETTA

PANORAMICHE



PANORAMA 54

PAESAGGI



P1090174



P1090137



P1090138



P1100443



P1110620



P1090164



P1090174



P1100452



P1090143



P1090149



P1090151



P1090157



P1090158



P1110623



P1110566



P1110562



P1110558



P1110557

ELEMENTI

 P1090194	 P1090195	 P1090196	 P1090198	 P1090155	 P1100446	 P1100448	
 P1090177	 P1090184	 P1090185	 P1090189	 P1090190	 P1090192	 P1090193	
 P1090140	 P1090171	 P1090172	 P1090153	 P1090156	 P1090163		

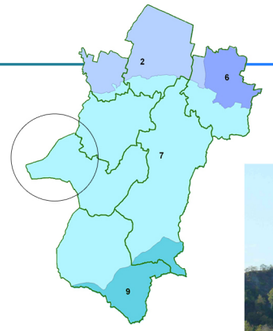
2
6
7
9



1.



2.



3.

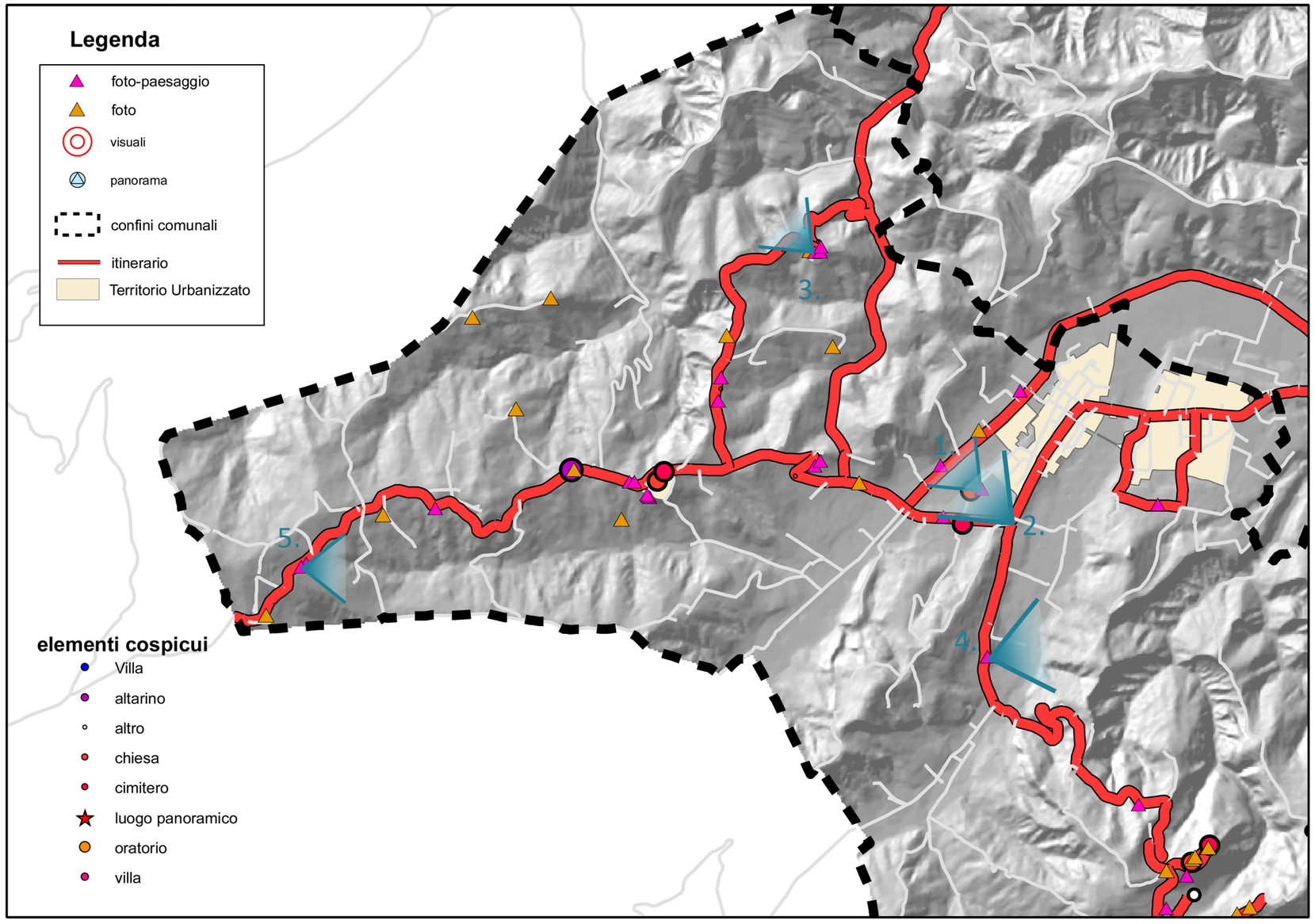
Legenda
foto-paesaggio
foto
visuali
panorama
confini comunali
itinerario
Territorio Urbanizzato
elementi cospicui
Villa
altarino
altro
chiesa
cimitero
luogo panoramico
oratorio
villa
1.
2.
3.
4.
5.



4.



5.

ITINERARIO-01: CORREDO FOTOGRAFICO

ITINERARIO DI CASTELLO, DEL RIVO SERRAVALLE E DEL RIVO D'ORZO, FINO AL CONFINE MODENESE

PANORAMICHE



Panorama 4



Panorama 5



Panorama 6

PAESAGGI



Img 004



P1080631



P1080633



P1080635



P1080636



P1090088



P1090089



P1090087



P1090091



P1090092



P1090095



P1090112



P1090113



P1090129



P1090131



P1110379



P1090134



P1090136



P1090710



P1090712



P1090714



P1090716



P1090717



P1110348



P1090718



P1090719



P1090722



P1090726



P1090727



P1110341



P1110342



P1110347

 P1090134	 IMG_8478	 P1090109	 P1110471	 P1110480	 P1110652	 P1110655	 P1110643
 P1110649	 P1110651	 IMG_0001	 IMG_0002	 P1110662	 P111663		
ELEMENTI							
 P1090102	 P1090103	 P1090111	 P1090105	 P1110473	 IMG_0011	 IMG_0012	 IMG_0013

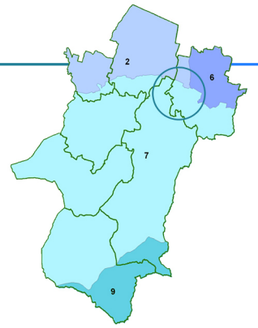



panorama

ITINERARIO DI SAN MARTINO IN CASOLA, rio Casella e del “monoclinale”

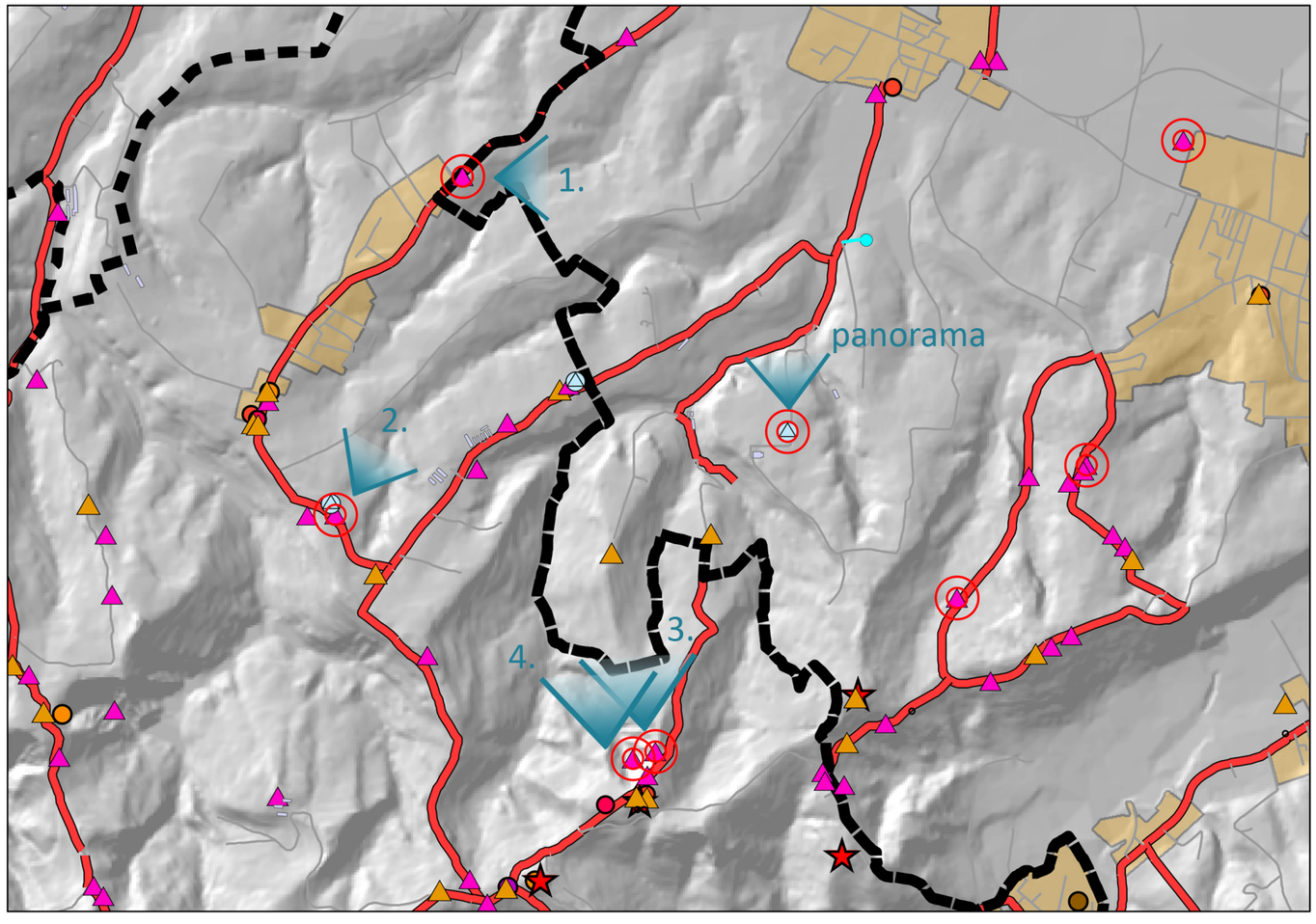

Legenda

- foto-paesaggio
- foto
- visuali
- panorama
- confini comunali
- itinerario
- Territorio Urbanizzato

elementi cospicui

- Villa
- altarino
- altro
- chiesa
- cimitero
- luogo panoramico
- oratorio
- villa

1.



2.



3.



4.



ITINERARIO-02: CORREDO FOTOGRAFICO

ITINERARIO DI SAN MARTINO IN CASOLA, RIO CASELLA E DEL MONOCLINALE

PANORAMICHE



Panorama 1



Panorama 2



Panorama 3

PAESAGGI



P1080983



P1090009



P1090010



P1090012



P1090018



P1110321



P1100560



P1100591



P1100562



P1100573



P1080991



P1100563



P1100583



P1110329



P1100590



P1100329



P1090336



P1100571

ELEMENTI



P1090024



P1090023



Immagine_010



Immagine_006



IMG_0110



P1100578



P1100579



P1100585

 P1090007							

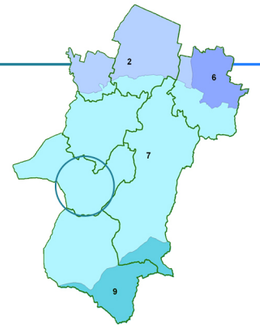



1.



3.



4.



2.



5.



6.



7.

Legenda

- foto-paesaggio
- foto
- visuali
- panorama
- confini comunali
- itinerario
- Territorio Urbanizzato

elementi cospicui

- Villa
- altarino
- altro
- chiesa
- cimitero
- luogo panoramico
- oratorio
- villa

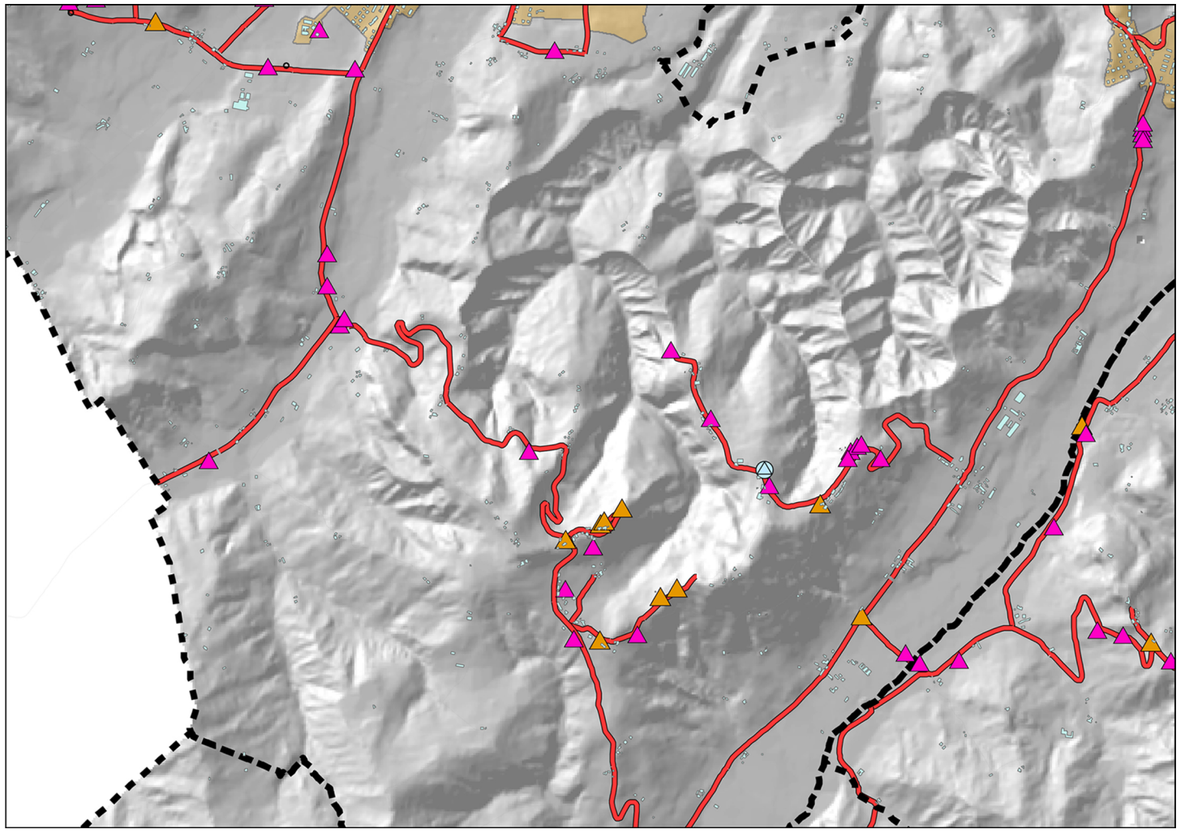

ITINERARIO_03: CORREDO FOTOGRAFICO
ITINERARIO DEI CALANCHI E DI TIOLA

PANORAMICHE



Panorama 12

PAESAGGI



P1090500



P1090502



P1090503



P1110463



P1090506



P1090507



P1090556



P1090557



P1090560



P1090561



P1090565



P1090566



P1090569



P1090572



P1090573



P1090575



P1110464



P1090580



P1110423



P1110425



P1110430



P1110460

ELEMENTI



P1090576



P1090579



P1090504

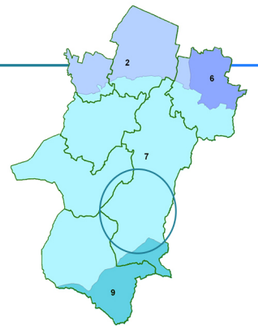

ITINERARIO VALLE DEL LAVINO E DELL'EROSIONE

Itinerario_04



1.



2.



3.



4.



5.



6.

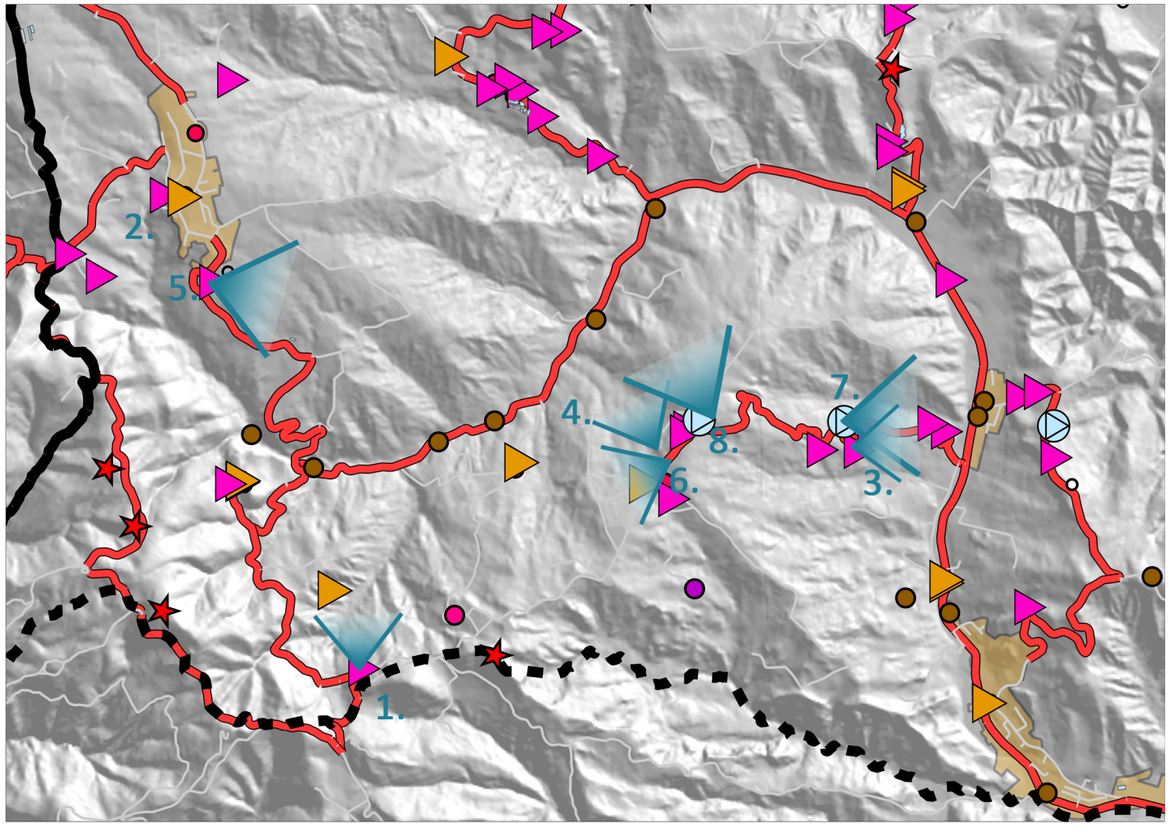

Legenda

- foto-paesaggio
- foto
- visuali
- panorama
- confini comunali
- itinerario
- Territorio Urbanizzato

elementi cospicui

- Villa
- altarino
- altro
- chiesa
- cimitero
- luogo panoramico
- oratorio
- villa



7.



8.

ITINERARIO_04: CORREDO FOTOGRAFICO

ITINERARIO VALLE DEL LAVINO E DELL'EROSIONE

PANORAMICHE



Panorama 36



Panorama 37

PAESAGGI



P1110231



IMG 8459



P1100499



P1100620



P1100623



P1100625



P1100738



P1100382



P1100383



P1100384



P1100385



P1110230



P1100388



P1100398



P1100399



P1100401



P1110224



P1110545

ELEMENTI



IMG 8461



IMG 8462



P1100413



P1100617



P1100618



IMG 8456



P1100387



IMG 8463

 IMG 9749							

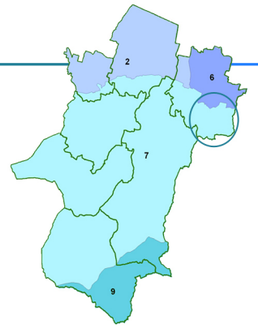

ITINERARIO MEDIA VALLE DEL LAVINO E PRIME PROPAGGINI COLLINARI IN DESTRA E SINISTRA IDROGRAFICA

Itinerario_05



1.



2.



3.







4.

5.

6.

Legenda

- foto-paesaggio
- foto
- visuali
- panorama
- confini comunali
- itinerario
- Territorio Urbanizzato

elementi cospicui

- Villa
- altarino
- altro
- chiesa
- cimitero
- luogo panoramico
- oratorio
- villa

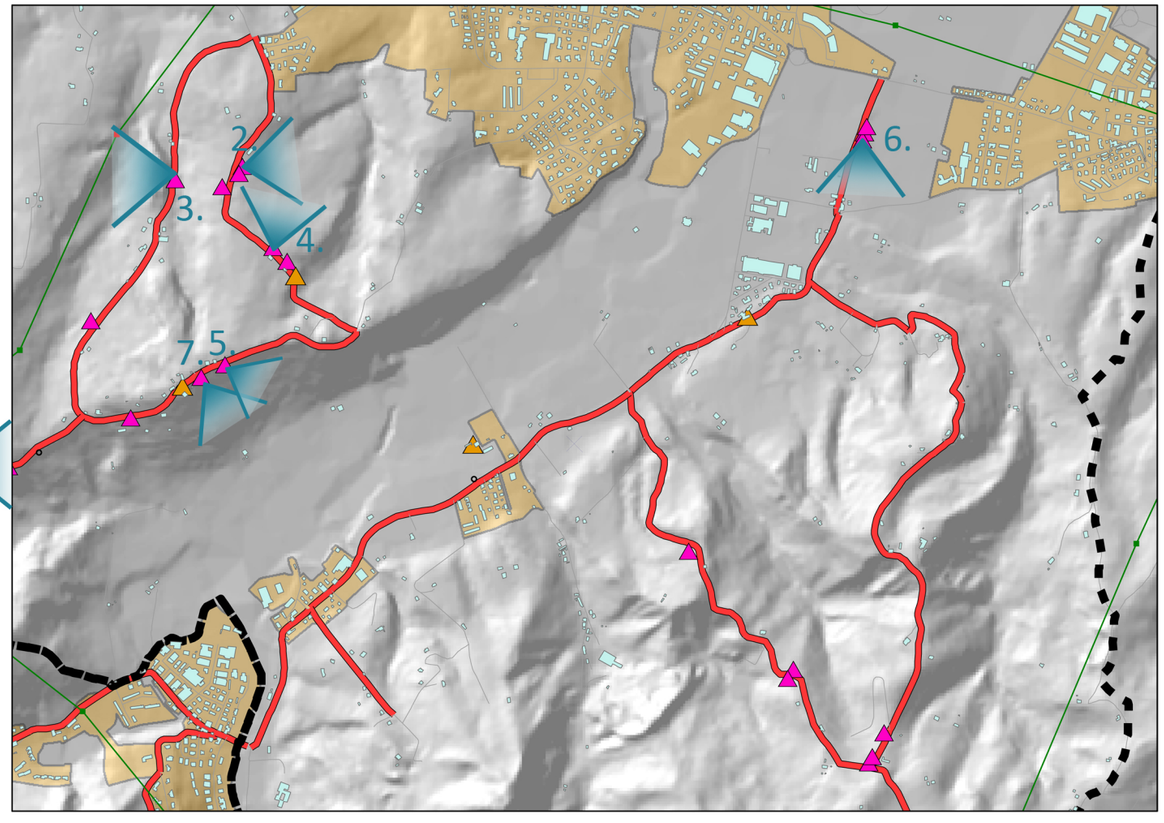



7.

ITINERARIO_05: CORREDO FOTOGRAFICO

ITINERARIO MEDIA VALLE DEL LAVINO E PRIMA PROPAGGINI COLLINARI IN DESTRA E SINISTRA IDROGRAFICA

PAESAGGI


P1080979


P1090011


IMG_8411


IMG_8413


IMG_8408


P1100510


P1100511


P1100514


P1100516


P1100518


P1100524


P1100526


P1100529


P1100534


P1100536


P1100539


P1100540


P1100541


P1100545


P1100547


P1100944


P1100945


P1100947


P1100952


P1100956


P1100958

ELEMENTI


IMG_8414


P1100519


P1100528

ITINERARIO DEL MONTE VIGNOLA E DELL'ALTO VENOLA

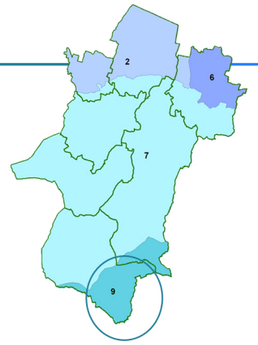



1.



2.



3.



4.



5.



6.



7.



8.

Legenda

- foto-paesaggio
- foto
- visuali
- panorama
- confini comunali
- itinerario
- Territorio Urbanizzato

elementi cospicui

- Villa
- altarino
- altro
- chiesa
- cimitero
- luogo panoramico
- oratorio
- villa

ITINERARIO_07: CORREDO FOTOGRAFICO

ITINERARIO DEL MONTE VIGNOLA E DEL MONTE VENOLA

PAESAGGI


P1090480


P1090481


P1090483


P1090488


P1090489


P1090490


P1100401


P1100402


P1100405


P1100408


P1100498

ELEMENTI


P1090485


P1090487


P1100407


P1110272

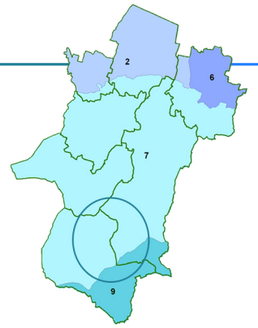



1.



2.



3.







4.

Legenda

- foto-paesaggio
- foto
- visuali
- panorama
- confini comunali
- itinerario
- Territorio Urbanizzato

elementi cospicui

- Villa
- altarino
- altro
- chiesa
- cimitero
- luogo panoramico
- oratorio
- villa

5.

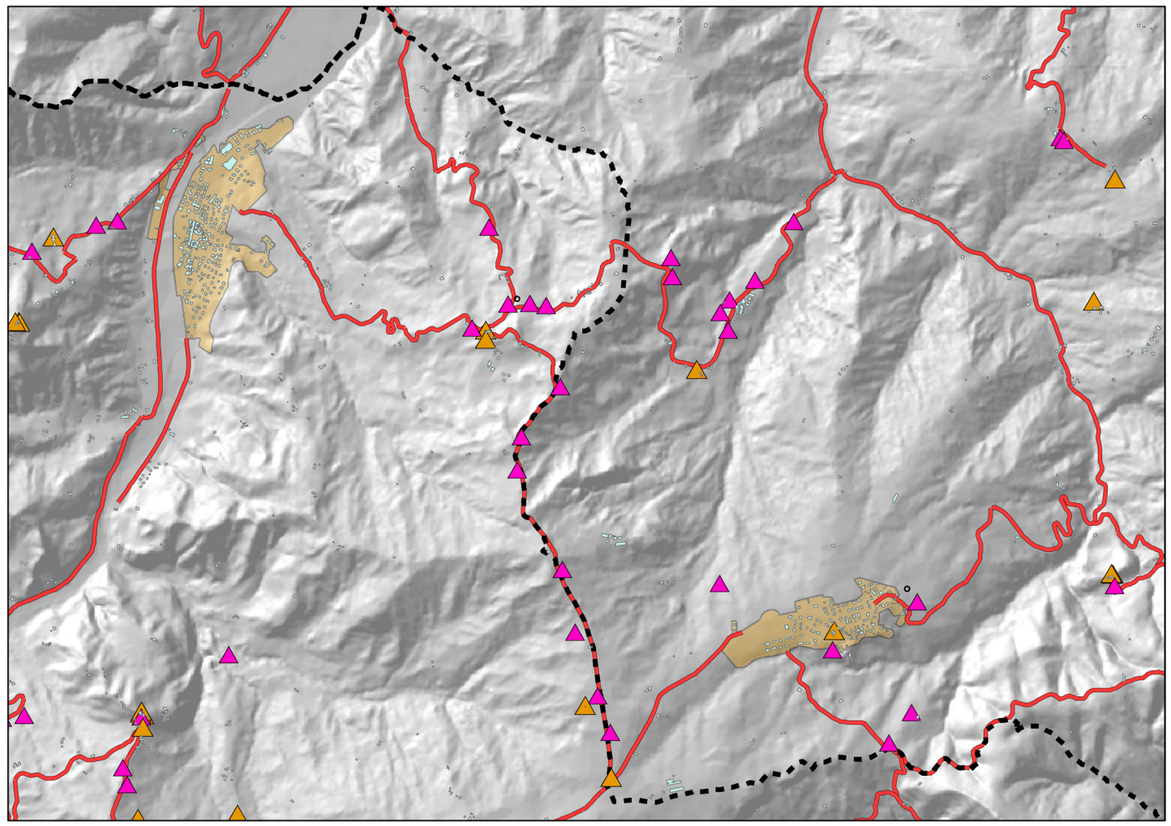

6.



7.



8.

ITINERARIO_08: CORREDO FOTOGRAFICO
ITINERARIO DEL CRINALE FRA SAMOGGIA E LAVINO

PANORAMICHE



Panorama 54

PAESAGGI



P1090137



P1100386



P1100392



P1100393



P1100468



P1100482



P1100492



P1100495



P1100498



P1100500



P1100614



P1100616



P1110238



P1110240



P1110241



P1110245



P1110254



P1110258



P1110259



P1110262



P1110267



P1110283



P1110557



P1110558



P1110562



P1110566



P1110620



P1110623

ELEMENTI

 P1100391	 P1100489	 P1100505	

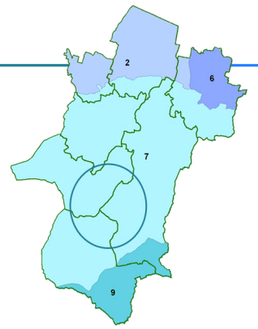

ITINERARIO DELLA VALLE DEL SAMOGGIA, DELL'ABBAZIA E DI ZAPPOLINO

Itinerario_09



1.



2.



3.



4.



5.



6.

Legenda

- foto-paesaggio
- foto
- visuali
- panorama
- confini comunali
- itinerario
- Territorio Urbanizzato

elementi cospicui

- Villa
- altarino
- altro
- chiesa
- cimitero
- luogo panoramico
- oratorio
- villa

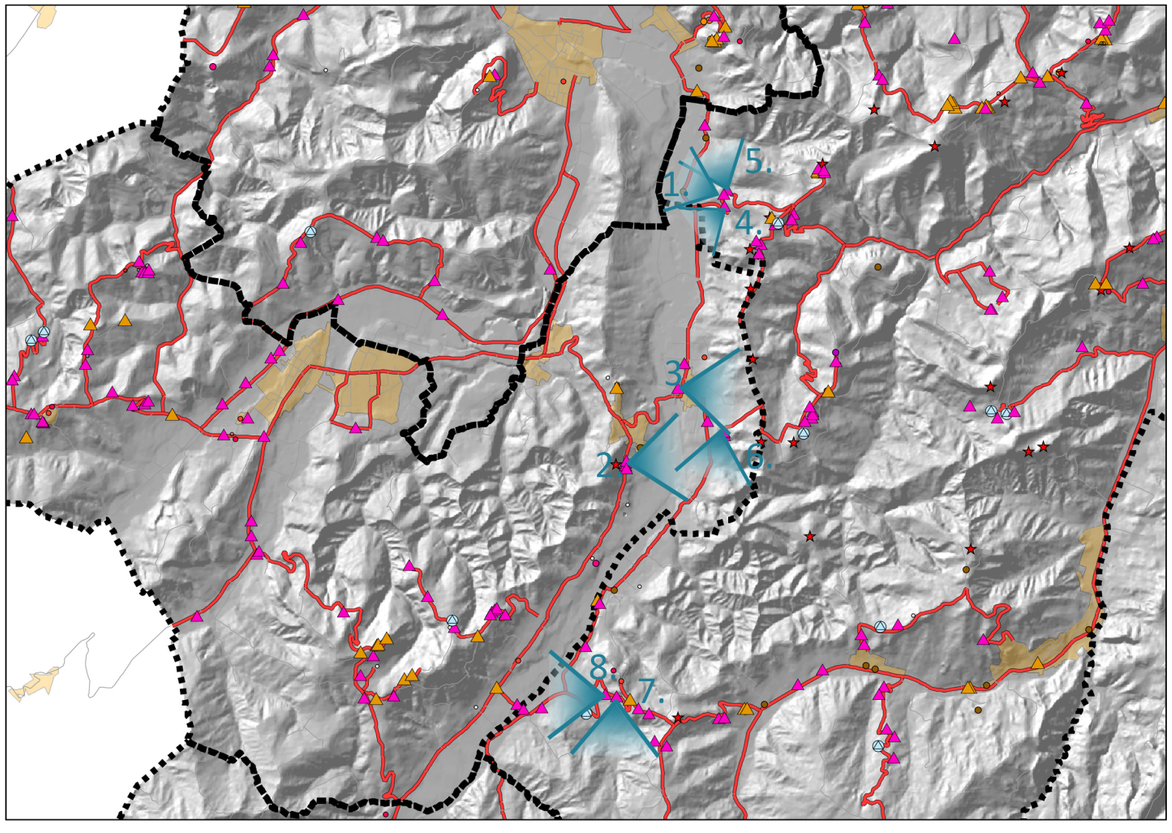



7.



8.

ITINERARIO_09: CORREDO FOTOGRAFICO

ITINERARIO DELLA VALLE DEL SAMOGGIA, DELL'ABBAZIA E DI ZAPPOLINO

PAESAGGI


IMG_8468


IMG_8469


IMG_8470


IMG_8471


IMG_8473


IMG_8475


IMG_8476


IMG_9721


IMG_9724


IMG_9727


P1080630


P1090082


P1090083


P1090280


P1090282


P1090284


P1090549


P1090696


P11100453


P11100454


P11100454


P11100457


P1100609


P1110438


P1110445


P1110448


P1110449


P1110450

ELEMENTI



IMG_8477


P1090548


P1090581

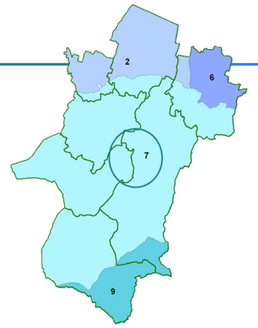



1.



2.







3.

4.

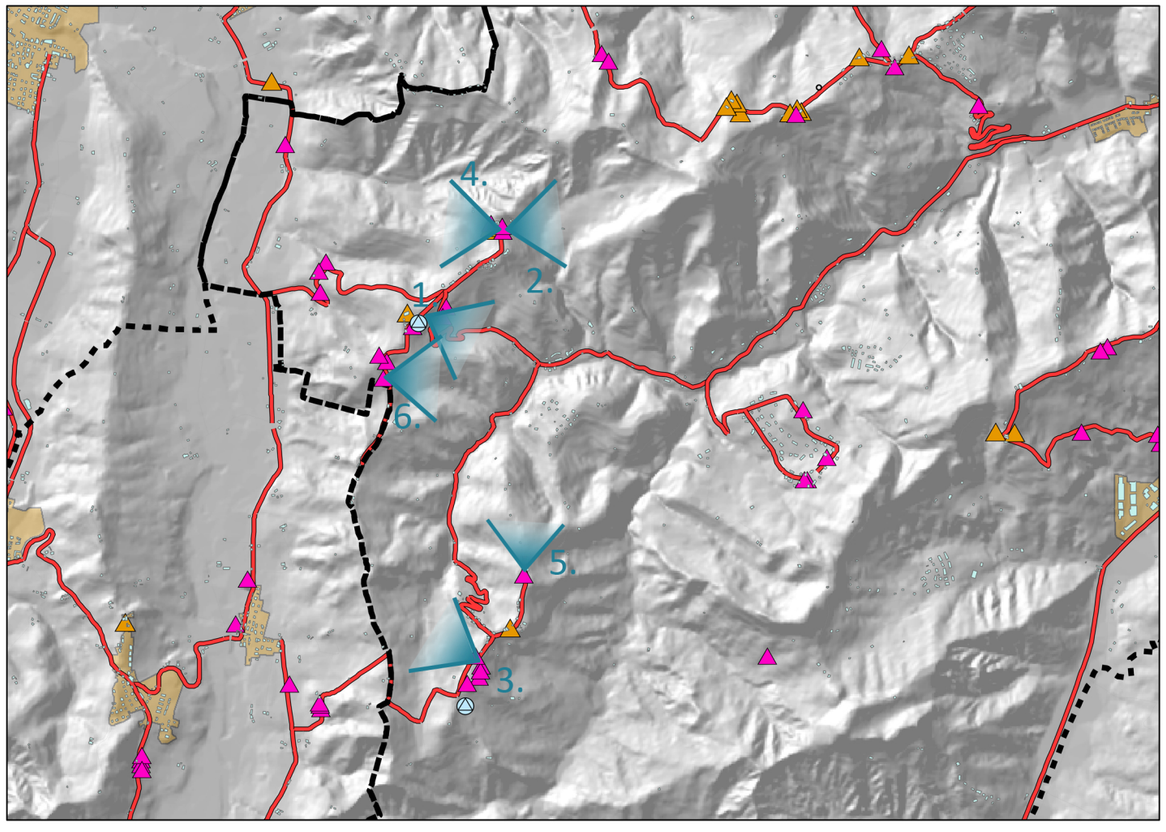

5.



6.

Legenda

- foto-paesaggio
- foto
- visuali
- panorama
- confini comunali
- itinerario
- Territorio Urbanizzato

elementi cospicui

- Villa
- altarino
- altro
- chiesa
- cimitero
- luogo panoramico
- oratorio
- villa

ITINERARIO_10:CORREDO FOTOGRAFICO

ITINERARIO DELLA VALLE DEL LANDA

PANORAMICHE



Panorama 20



Panorama 23

PAESAGGI



IMG_9702



Img_9704



P1020933



P1080648



P1080651



P1100434



P1100596



P1100600



P1100605



P1110012



P1110014



P11100205



P11100210



P1110218



P1110432



P1110433



P1110434



P1110435



P1110436

ELEMENTI

 P1020932	 P1080638	 P1080650	 P1080993	 P1080994	 P1080995	 P1080996	 P1080999
 P1090002	 P1090003	 P1110015					

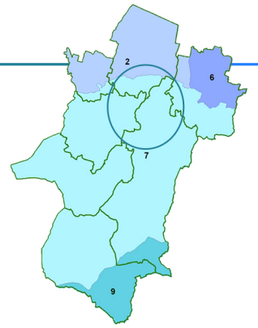

ITINERARIO Di VIA PUGLIA, RIO DELLE MERAVIGLIE E RIO MARTIGNONE

Itinerario_11



1.



2.



3.



4.



5.



6.



7.



8.

Legenda

- foto-paesaggio
- foto
- visuali
- panorama
- confini comunali
- itinerario
- Territorio Urbanizzato

elementi cospicui

- Villa
- altarino
- altro
- chiesa
- cimitero
- luogo panoramico
- oratorio
- villa

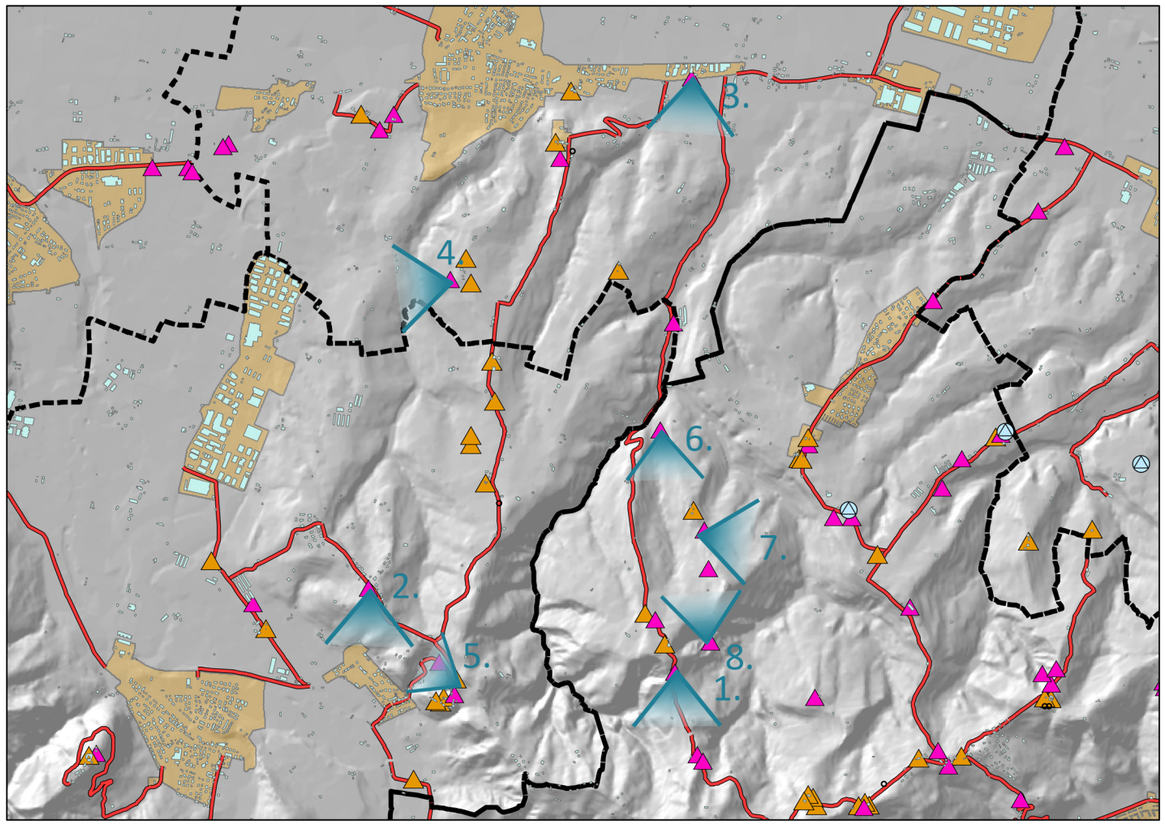

ITINERARIO_11: CORREDO FOTOGRAFICO

ITINERARIO DI VIA PUGLIA, RIO DELLE MERAVIGLIE E RIO MARTIGNONE

PAESAGGI


P1090054


P1090079


P1090081


P1090526


P1090530


P1090694


P1110161


P1110165


P1110171


P1110185


P1110190


P1110197


P1110213

ELEMENTI


P1090062


P1090063


P1090071


P1090072


P1090076


P1090077


P1090078


P1090512


P1090519


P1090523


P1090527


P1090695


P1110170


P1110174


P1110185


P1110193

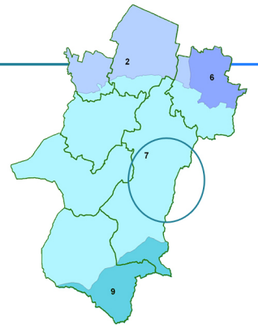



1.



2.





3.

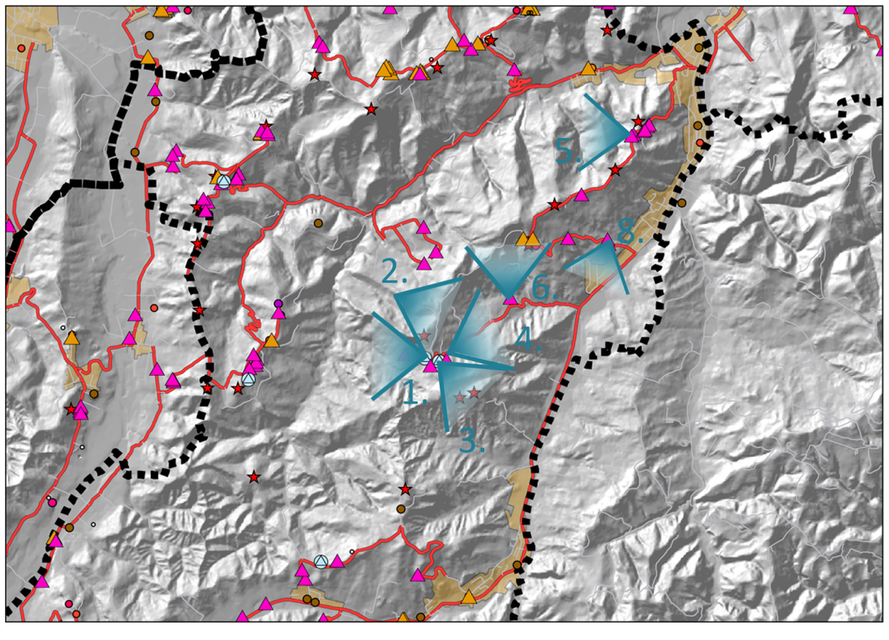

Legenda

- foto-paesaggio
- foto
- visuali
- panorama
- confini comunali
- itinerario
- Territorio Urbanizzato

elementi cospicui

- Villa
- altarino
- altro
- chiesa
- cimitero
- luogo panoramico
- oratorio
- villa

4.



5.



6.

7.



8.



ITINERARIO_12: CORREDO FOTOGRAFICO

ITINERARIO VALLE DEL LAVINO

PANORAMICHE



Panorama 51



Panorama 52

PAESAGGI



IMG_8416



IMG 8417



IMG_8422



IMG_8423



IMG_8426



IMG_8428



IMG_8436



IMG_8449



IMG_8450



IMG_9699



P1080899



P1080904



P1100592



P1100593



P1100602



P1110221

ELEMENTI



IMG 84641



IMG 8442

ITINERARIO DESTRA ALTO SAMOGGIA E SAN PROSPERO E DELLE PRADOLE

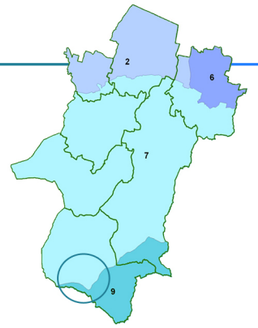



1.



2.



3.







4.

5.

6.

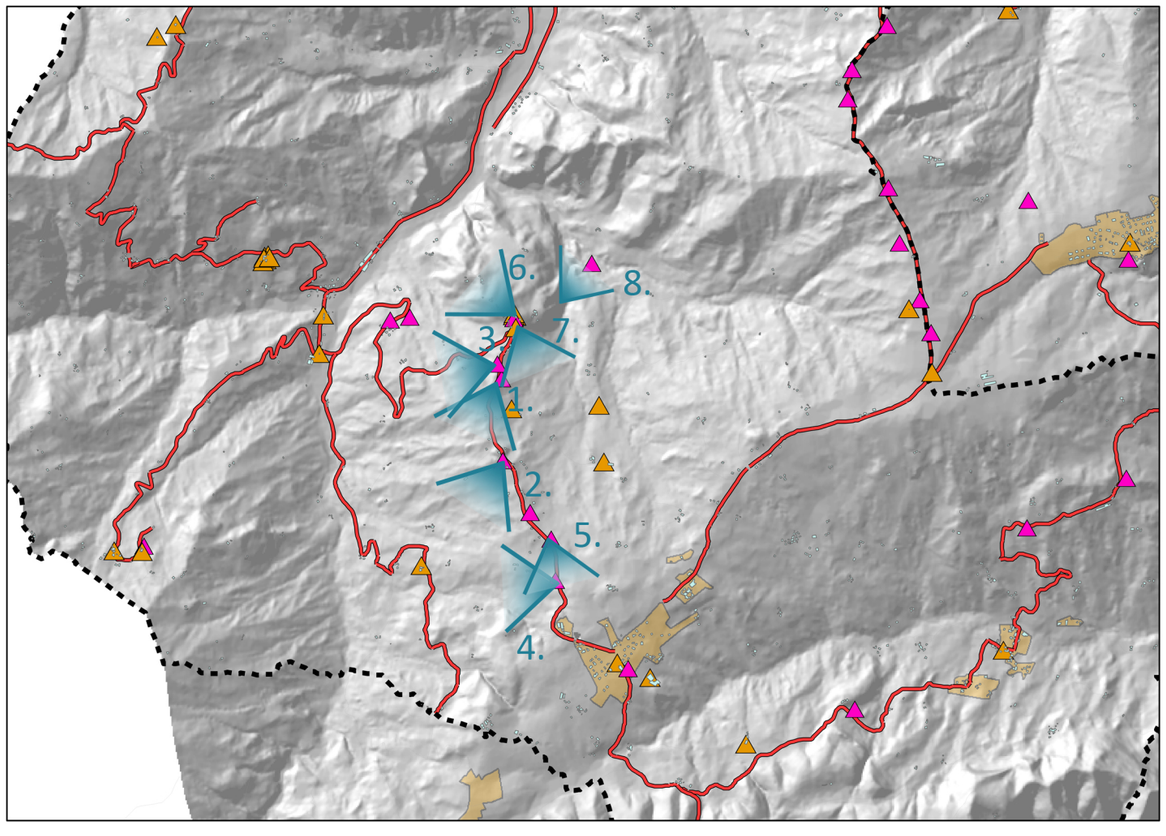

Legenda

- foto-paesaggio
- foto
- visuali
- panorama
- confini comunali
- itinerario
- Territorio Urbanizzato

elementi cospicui

- Villa
- altarino
- altro
- chiesa
- cimitero
- luogo panoramico
- oratorio
- villa



7.



8.

ITINERARIO_13: CORREDO FOTOGRAFICO

ITINERARIO DESTRO ALTO SAMOGGIA E SAN PROSPERO E DELLE PRADOLE

PAESAGGI


P1080912


P1090489


P1090495


P1100417


P1100420


P1100423


P1100424


P1100425


P1100430


P1100431


P1100433


P1100435


P1100440


P1100442


P1100443

ELEMENTI


P1080680


P1090201


P1090202


P1090203


P1090498


P1100412

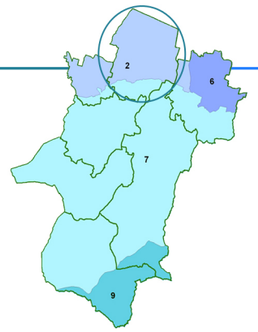

ITINERARIO DELLA PIANURA AGRARIA DI CRESPELLANO E DELL'URBANIZZATO

Itinerario_14



1.



2.







3.

4.

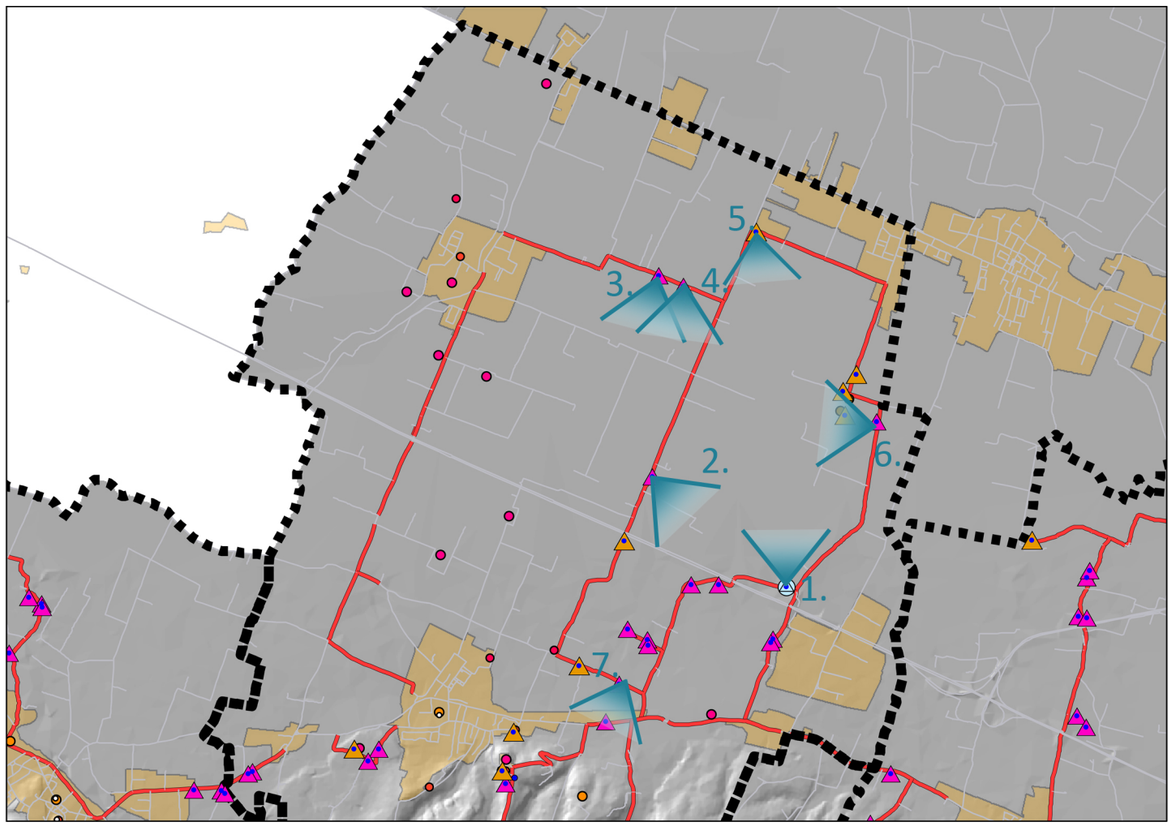

5.



6.



7.

Legenda

- foto-paesaggio
- foto
- visuali
- panorama
- confini comunali
- itinerario
- Territorio Urbanizzato

elementi cospicui

- Villa
- altarino
- altro
- chiesa
- cimitero
- luogo panoramico
- oratorio
- villa

ITINERARIO_14: CORREDO FOTOGRAFICO

ITINERARIO DELLA PIANURA AGRARIA DI CRESPELLANO E DELL'URBANIZZATO

PANORAMICHE



Panorama 50

PAESAGGI



P10990677



P1090680



P1090682



P1090685



P1090686



P1110567



P1110568



P1100572



P1100573



P1100575



P1100578



P1100579



P1110595



P1110596



P1110570

ELEMENTI



P1090683



P1090690



P1090700

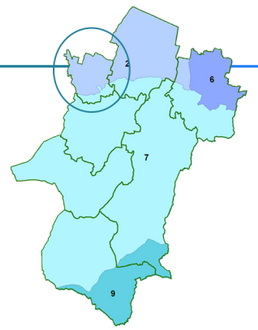

ITINERARIO DELLA PIANURA AGRARIA DI BAZZANO, DELL'URBANIZZATO DEL TORRENTE SAMOGGIA

Itinerario_15



1.



2.



3.







4.

5.

6.

Legenda

- foto-paesaggio
- foto
- visuali
- panorama
- confini comunali
- itinerario
- Territorio Urbanizzato

elementi cospicui

- Villa
- altarino
- altro
- chiesa
- cimitero
- luogo panoramico
- oratorio
- villa

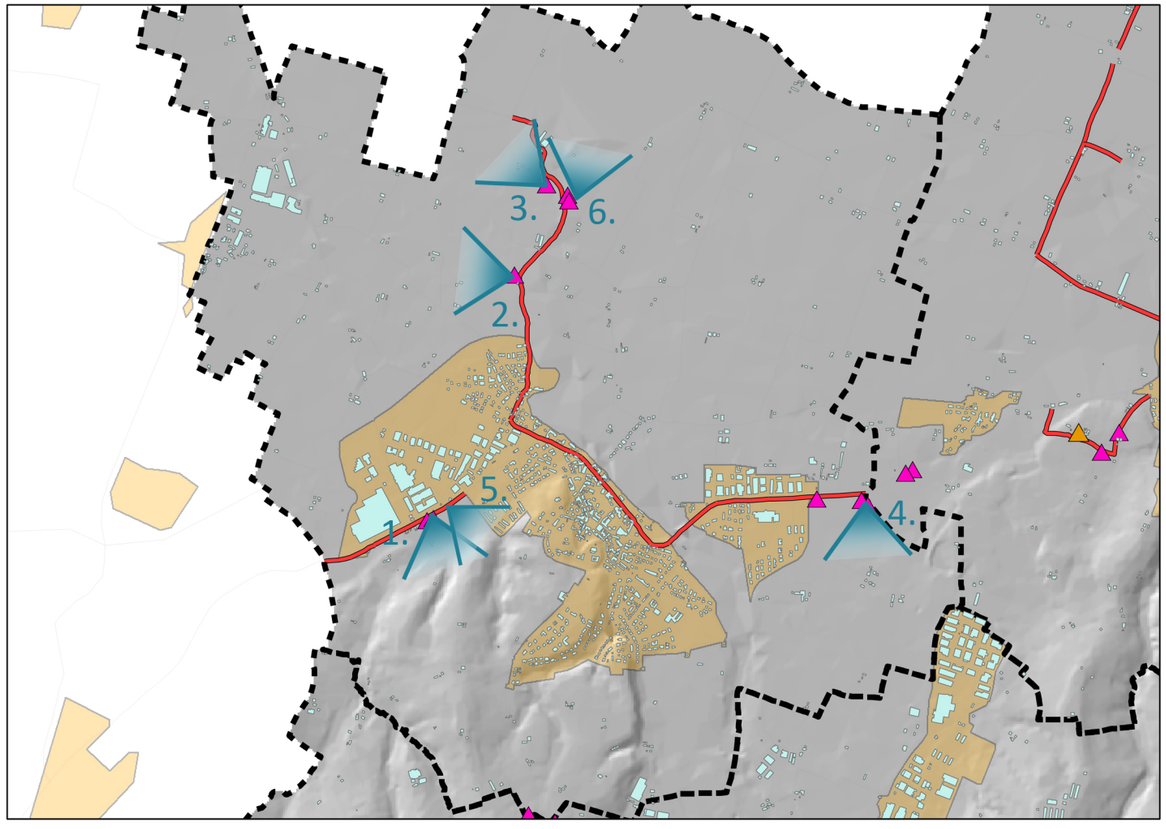

ITINERARIO_15: CORREDO FOTOGRAFICO

ITINERARIO DELLA PIANURA AGRARIA DI BAZZANO, DELL'URBANIZZATO E DEL TORRENTE SAMOGGIA

PAESAGGI



P1080614



P1080615



P1080617



P1080621



P1100628



P1100629



P1100630



P1100632



P1080625



P1100625



P1080623



P1100633

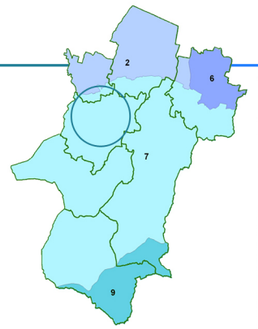



1.



2.



3.

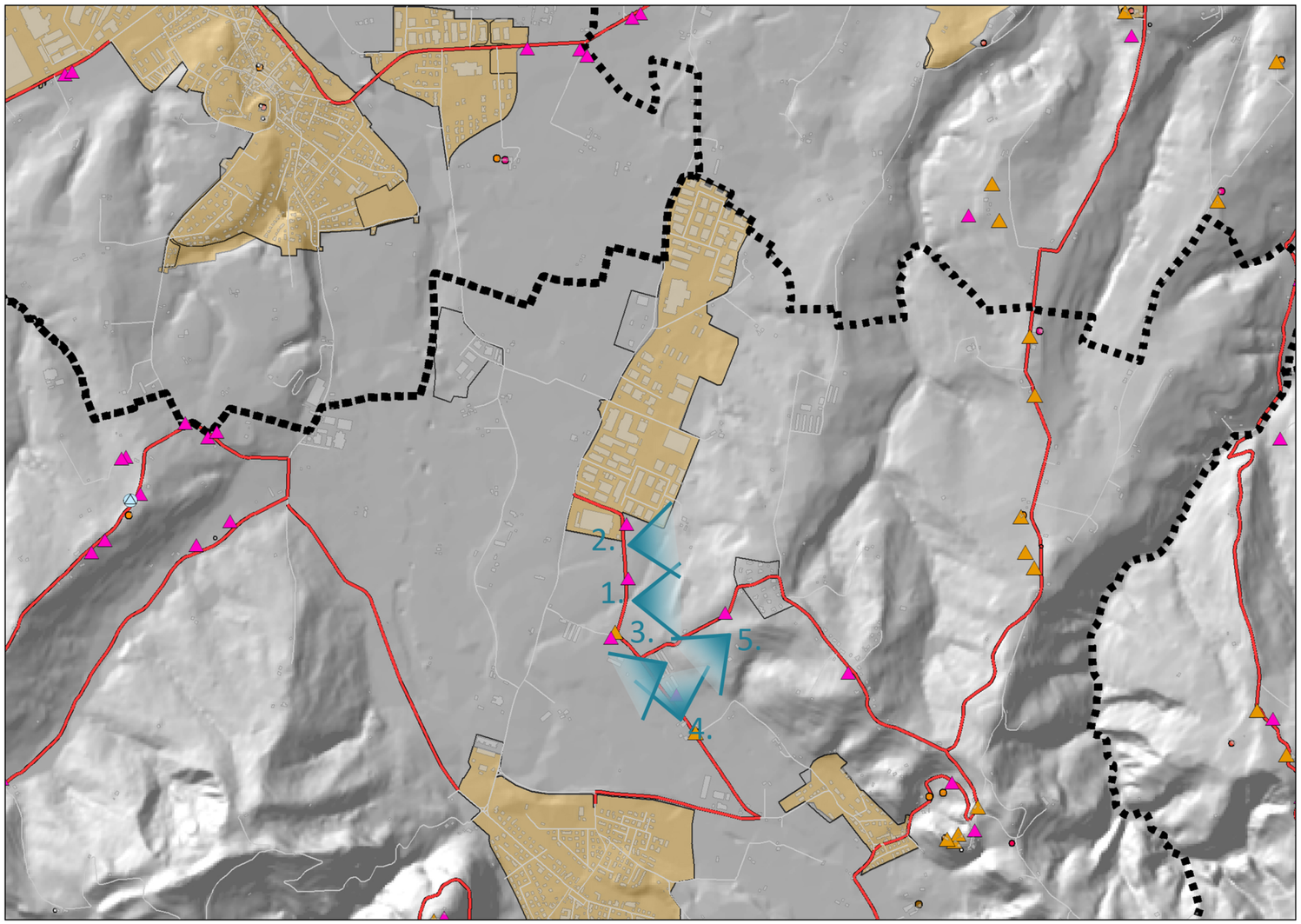



4.



5.



6.

ITINERARIO_16: CORREDO FOTOGRAFICO
ITINERARIO PIANURA DI MONTEVEGLIO

PAESAGGI


P1090543


P1110597


P1110599


P1090539


P1090537


P1110402

ELEMENTI


P1090567


P1090568

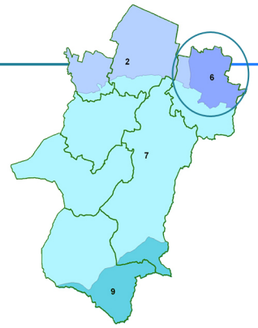



1.



2.



3.



4.



5.



6.

Legenda

- foto-paesaggio
- foto
- visuali
- panorama
- confini comunali
- itinerario
- Territorio Urbanizzato

elementi cospicui

- Villa
- altarino
- altro
- chiesa
- cimitero
- luogo panoramico
- oratorio
- villa

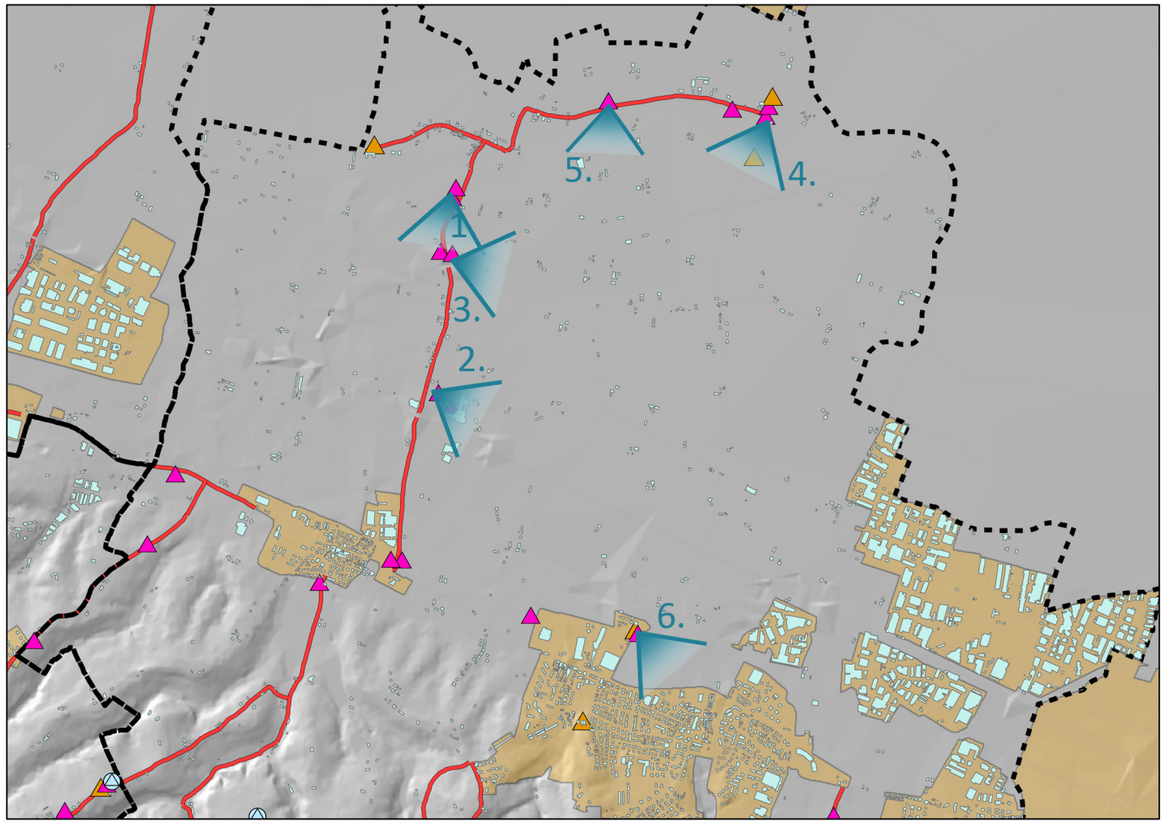

ITINERARIO_17: CORREDO FOTOGRAFICO
ITINERARIO DELLA PIANURA ZOLESE E DEL LAVINO

PAESAGGI


P1080584


P1080588


P1080593


P1080594


P1080595


P1080597


P1080598


P1110340


P1080608


P1080610


P1080611


P11100552


P1100998


P1110004


P1110006

ELEMENTI


P1080562


P1080607


P1100996


P1110005